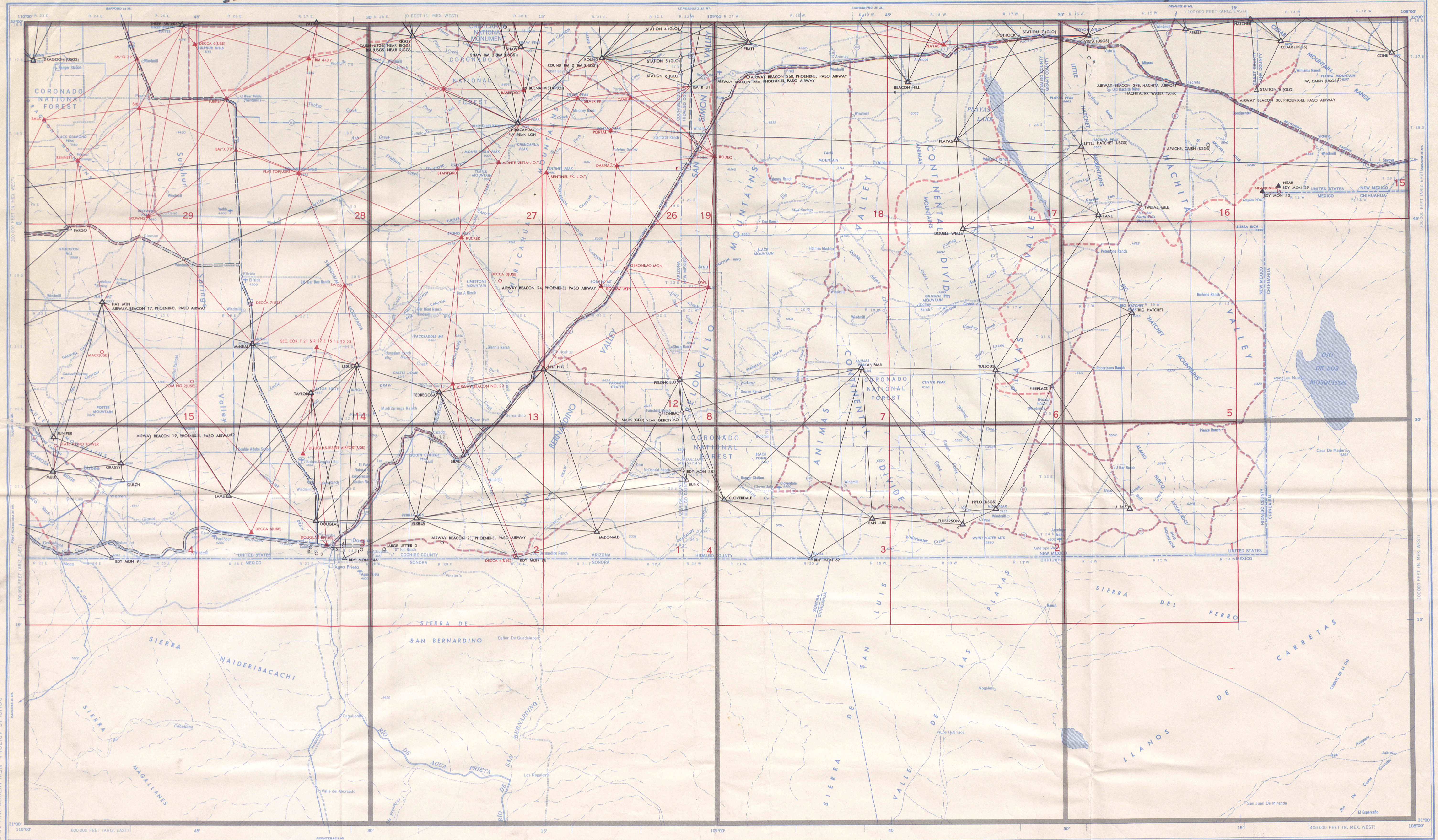
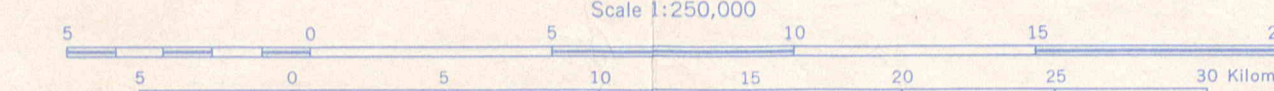
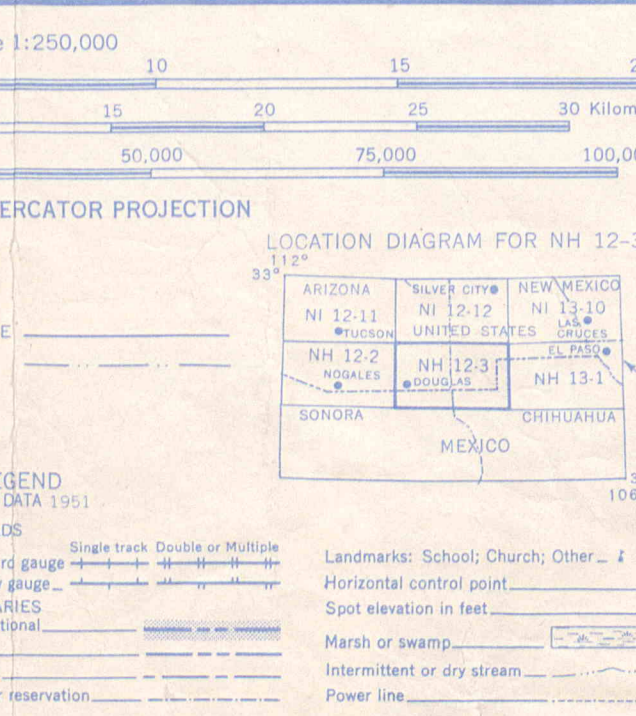
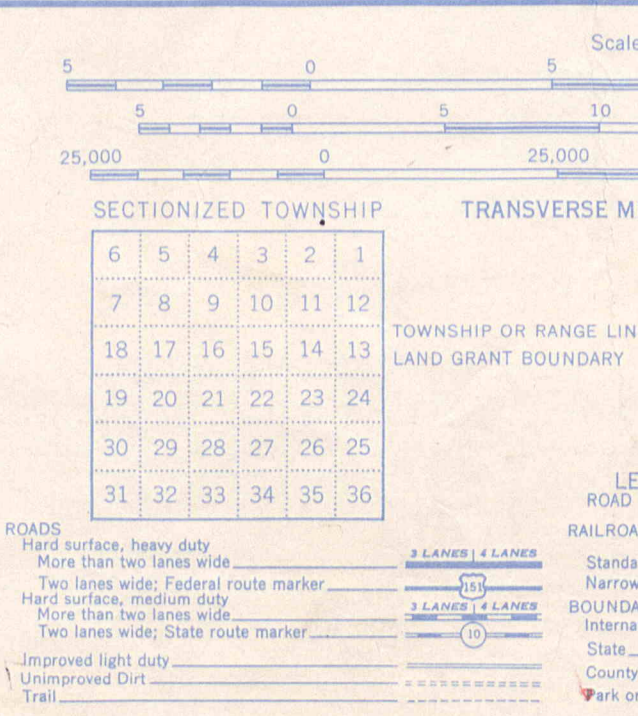
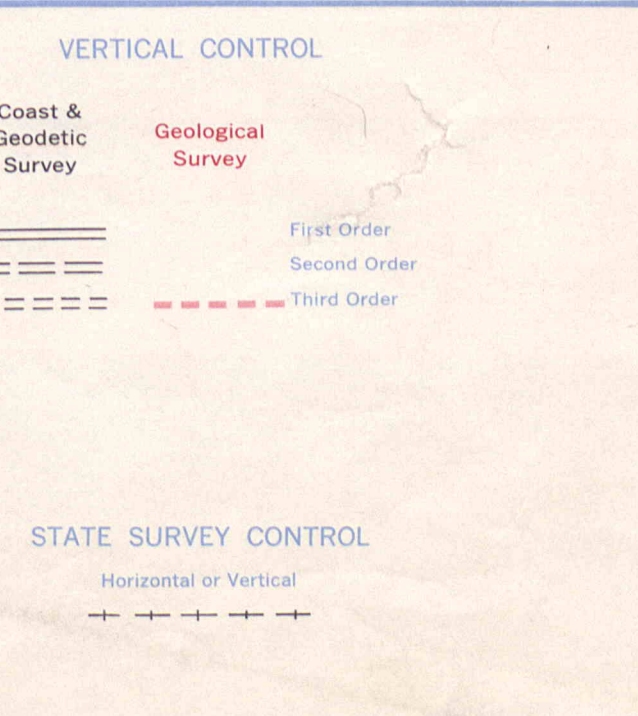
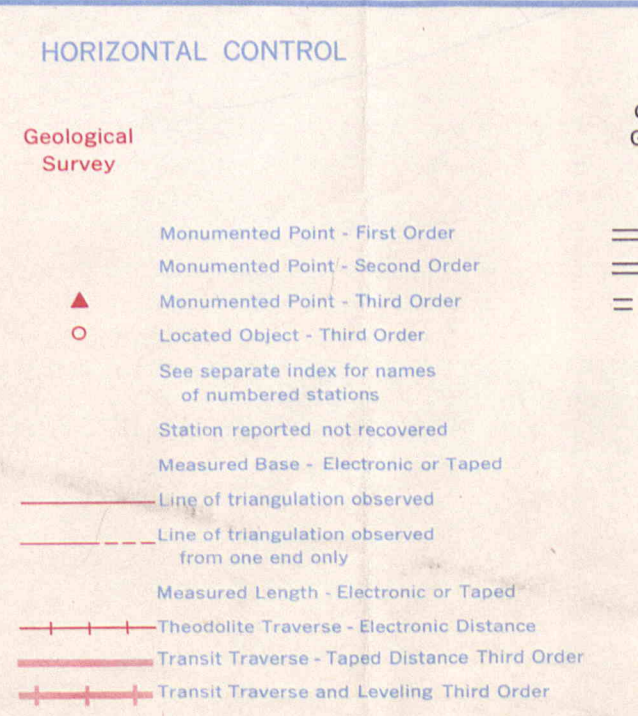



FILE COPY

FILE COPY



Base prepared by the Army Map Service (AM), Corps of Engineers, U.S. Army, Washington, D. C. Compiled in 1950 from United States Quadrangle, 1:62,500 (1:25,000, U. S. Geological Survey and Corps of Engineers, 1901-18); Sectional Aeronautical Chart, Douglas 1:500,000, U. S. Coast and Geodetic Survey, 1947; County Highway Maps, 1941-51; Planimetric data partially revised by photogrammetric methods. Road classification in Mexico should be referred to with caution. Road, railroad, and aeronautical data in the United States verified by State Authorities, 1953. Control in the United States by USGS, USCGS, International Boundary Commission, and General Land Office.



SECTIONIZED TOWNSHIP table with grid numbers 1-36.

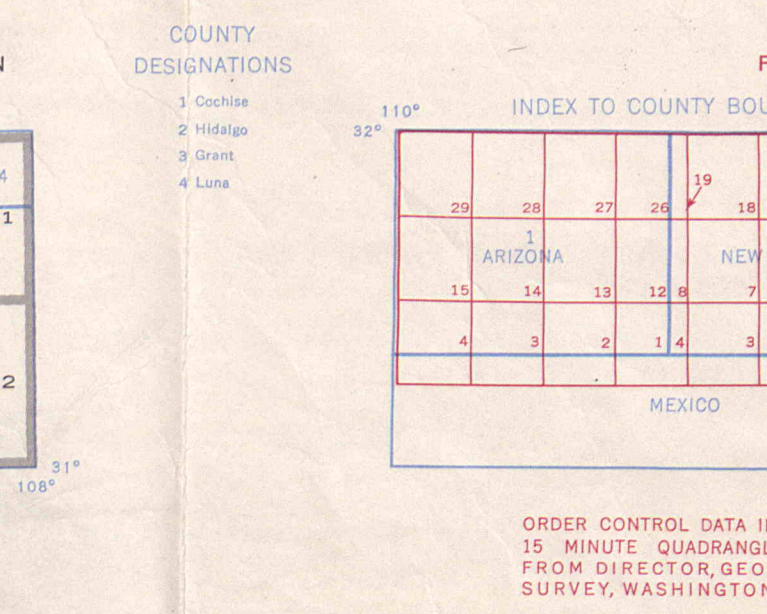
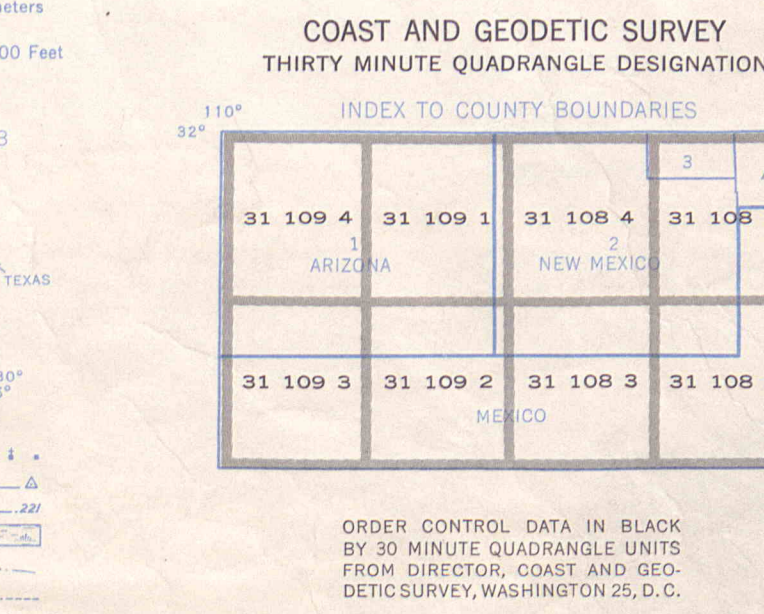
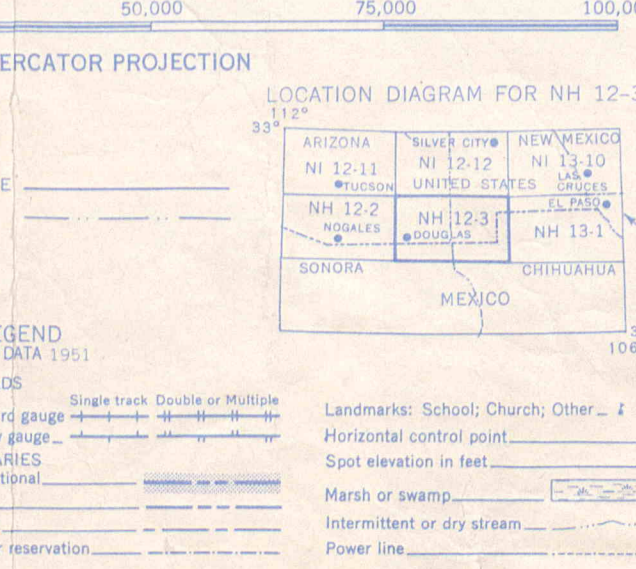


Table listing COAST AND GEODETIC SURVEY THIRTY MINUTE QUADRANGLE DESIGNATION and GEOLOGICAL SURVEY FIFTEEN MINUTE QUADRANGLE DESIGNATION.

ORDER CONTROL DATA IN BLACK BY 30 MINUTE QUADRANGLE UNITS FROM DIRECTOR, COAST AND GEODETIC SURVEY, WASHINGTON 25, D. C.

ORDER CONTROL DATA IN RED BY 15 MINUTE QUADRANGLE UNITS FROM DIRECTOR, GEOLOGICAL SURVEY, WASHINGTON 25, D. C.

FILE COPY DOUGLAS, ARIZONA; NEW MEXICO (NH 12-3) JANUARY 1954

U. S. DEPT. OF COMMERCE
 COAST AND GEODETIC SURVEY
 WASHINGTON, D. C.
 FORM - 6471 (1-63)
 DATE JAN. 1964

INDEX TO
NUMBERED HORIZONTAL CONTROL STATIONS
by the
Coast and Geodetic Survey

QUADS 311081-2-3-4& 31109-1-2-3-4
 ARIZ-N MEX
 LATITUDE 31° 00' TO 32° 00'
 LONGITUDE 108° 00' TO 110° 00'
 DIAGRAM NH 12-3 DOUGLAS

KEY NO.	STATION NAME	QUAD. NO.	STATION NO.
---------	--------------	-----------	-------------

KEY NO.	STATION NAME	QUAD. NO.	STATION NO.
---------	--------------	-----------	-------------

1. AIRPORT BEACON, DOUGLAS AIRPORT
2. DOUGLAS, PHELPS-DODGE PLANT
 DOUGLAS, PHELPS-DODGE PLANT, TALLEST STACK
 LARGEST DIAMETERS STACK
3. DOUGLAS, ABANDONED SMELTER, STACK
4. DOUGLAS, W MUNICIPAL WATER TANK
 DOUGLAS, E MUNICIPAL WATER TANK
5. DOUGLAS, ARIZONA EDISON ELECTRIC CO., STACK
6. 3 INCH IRON POLE, 15 FEET HIGH
7. AIRWAY BEACON T 15, PHOENIX - EL PASO AIRWAY
8. AIRWAY BEACON 27, PHOENIX - EL PASO AIRWAY
9. AIRWAY BEACON 29A, PHOENIX - EL PASO AIRWAY